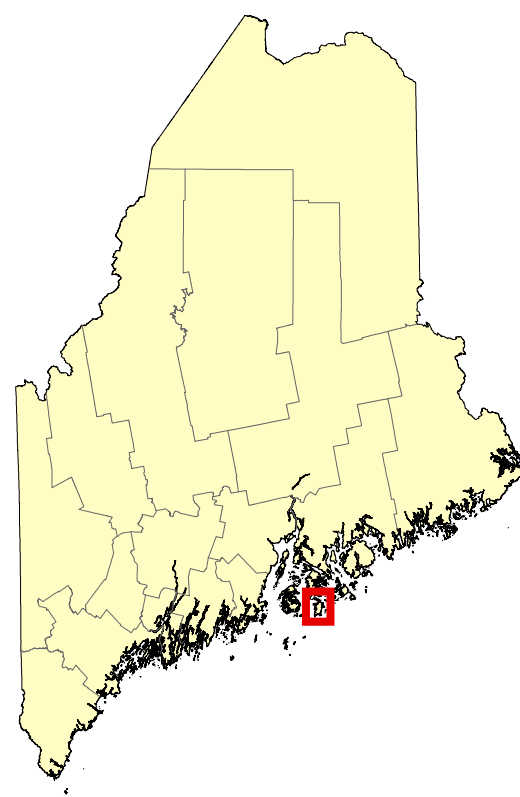


Beginning with Habitat (BwH)
equips Maine communities, landowners, and
conservation partners with tools to protect, restore, and
connect important habitats and ecosystems in a changing
climate.
www.beginningwithhabitat.org

High Value Plant & Animal Habitats Isle au Haut

This map is nonregulatory and is intended for planning purposes only





 **Town of Interest**

 **Organized Towns**

 **Developed** Impervious surfaces such as roads and buildings.

Rare or Endangered Wildlife*
 **Endangered, Threatened, or Special Concern Species** Mapped observations of rare wildlife species.

Rare or Exemplary Plants and Natural Communities
 **Rare Plant Locations** Known rare, threatened, or endangered plant occurrences are based on field observations.
 **Rare and Exemplary Natural Communities** Mapped features are based on field surveys and aerial photo interpretation.

Significant Wildlife Habitat
 **Seabird Nesting Island** An island, ledge, or portion thereof in tidal waters with documented, nesting seabirds or suitable nesting habitat for endangered seabirds.
 **Inland Waterfowl and Wading Bird Habitats** Breeding, migrating/staging, or wintering areas for inland waterfowl or breeding, feeding, loafing, migrating, or roosting areas for wading birds.
 **Tidal Waterfowl and Wading Bird Habitats** Breeding, migrating/staging, or wintering areas for coastal waterfowl or breeding, feeding, loafing, migrating, or roosting areas for coastal wading birds.
 **Shorebird Areas** Shorebird feeding and roosting areas.

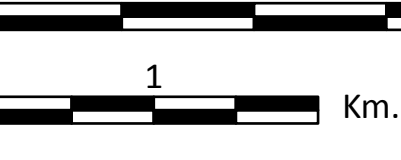
**Species and habitat labels are provided within and proximate to the town of interest.*

Contact the **Environmental Review** Team at the Maine Department of Inland Fisheries and Wildlife for information on fisheries, wildlife, and critical habitat resources related to potential development activities and regulatory processes. IFWEnvironmentalreview@maine.gov

TOWN BOUNDARIES - ME Office of GIS (2021)
HYDROLOGY - U.S. Geological Survey National Hydrography Dataset(2016)
DEVELOPED - NOAA Coastal Change Analysis Program (C-CAP) (2022)
RARE, ESSENTIAL & SIGNIFICANT WILDLIFE HABITATS - ME Office of GIS, ME Dep. of Inland Fisheries & Wildlife (2024)
RARE NATURAL COMMUNITIES & PLANTS - ME Natural Areas Pgm (2024)



Map Prepared by Maine
Department of Inland
Fisheries & Wildlife
April 2025



Scale: 1:23,000
Projection: UTM 19N
Datum: NAD 1983